





Legend

-  Inundation Boundary
-  Corporate Boundary
-  Parcels - Inundated
-  Parcels - Non-Inundated



0 4,000 8,000 12,000 16,000 Feet



LOWER HEART RIVER FLOOD RISK REDUCTION
CITY OF MANDAN
ASSESSMENT DISTRICT